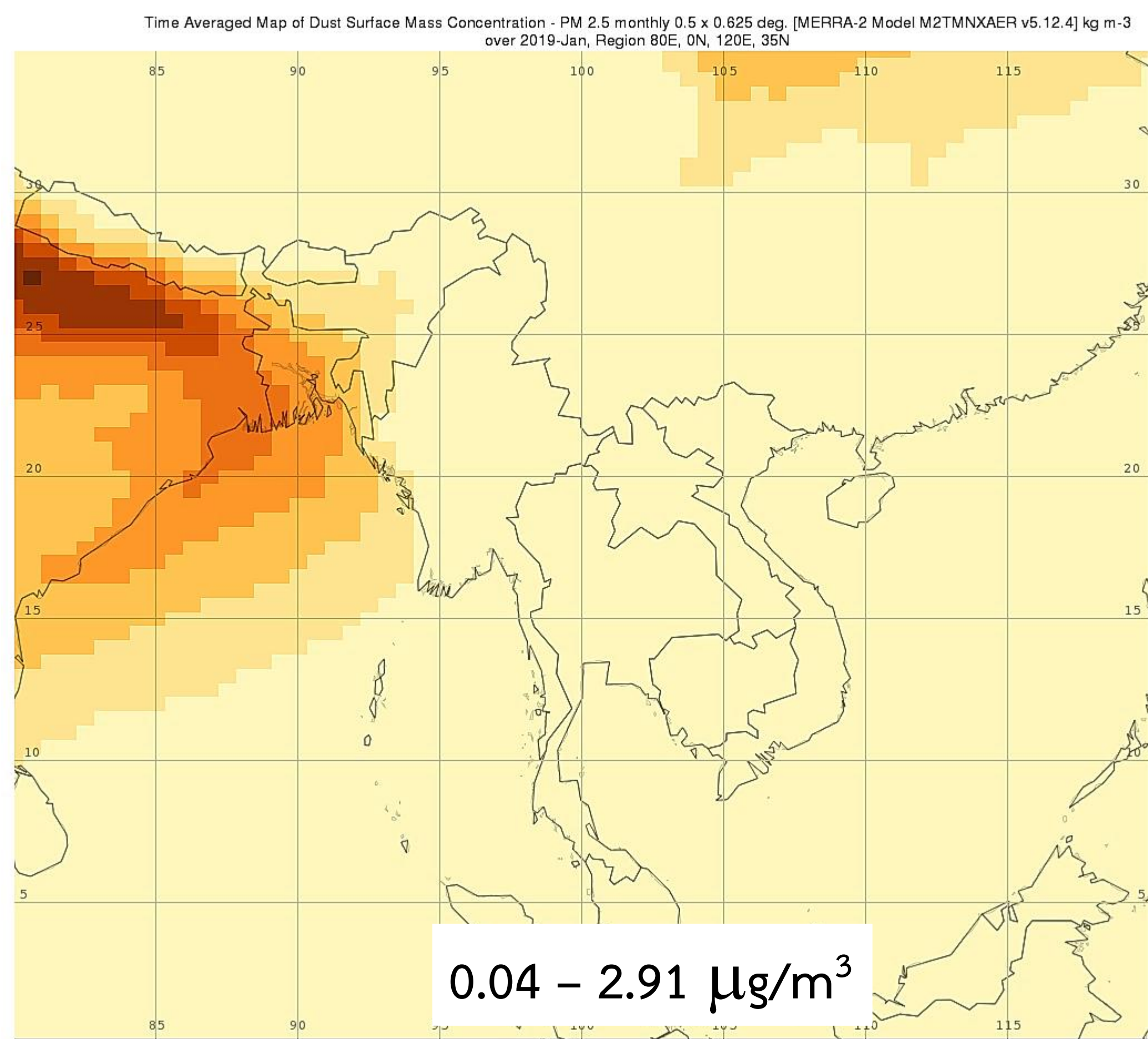




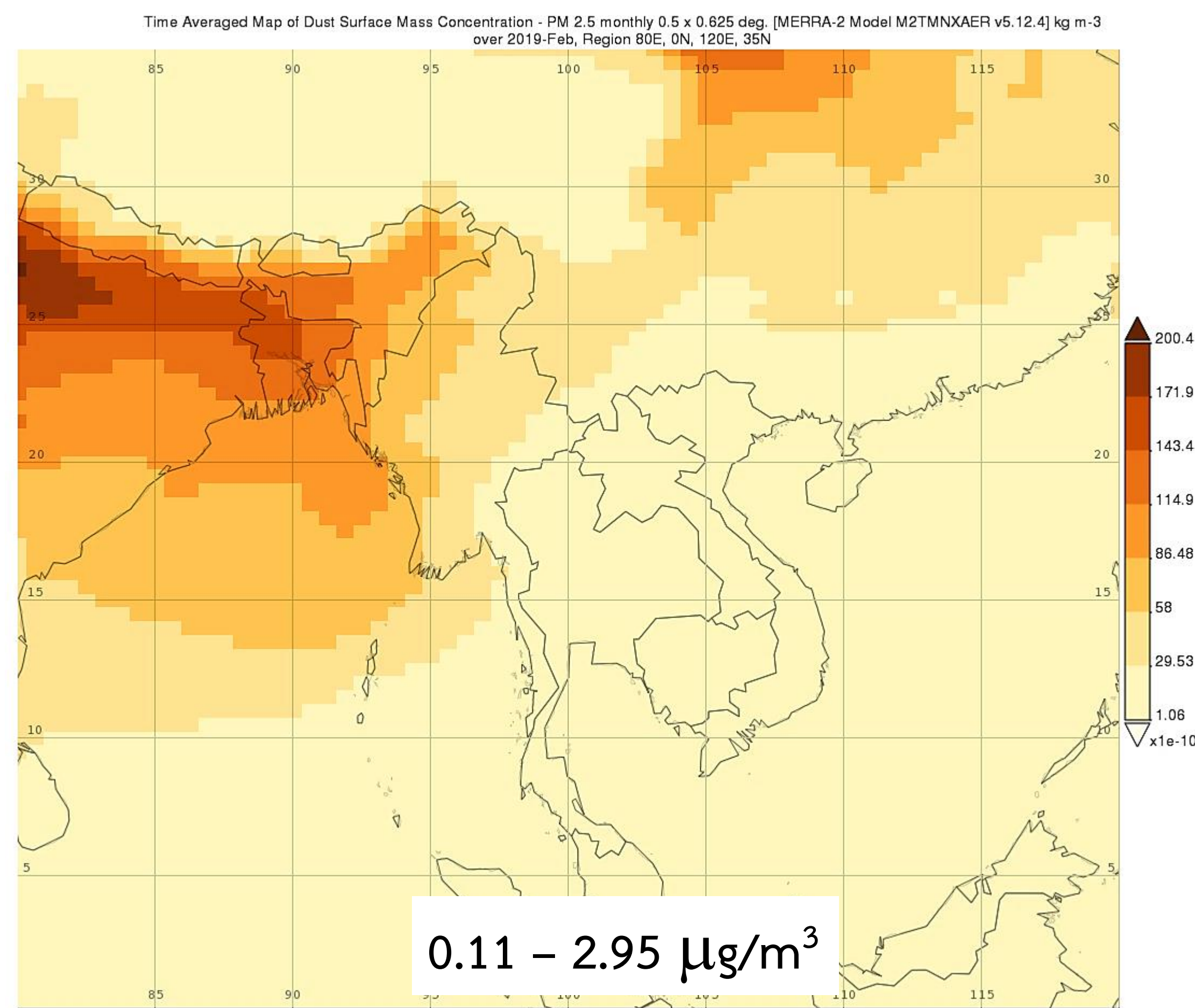
PM2.5 Maps

Map of Dust Surface Mass Concentration PM 2.5

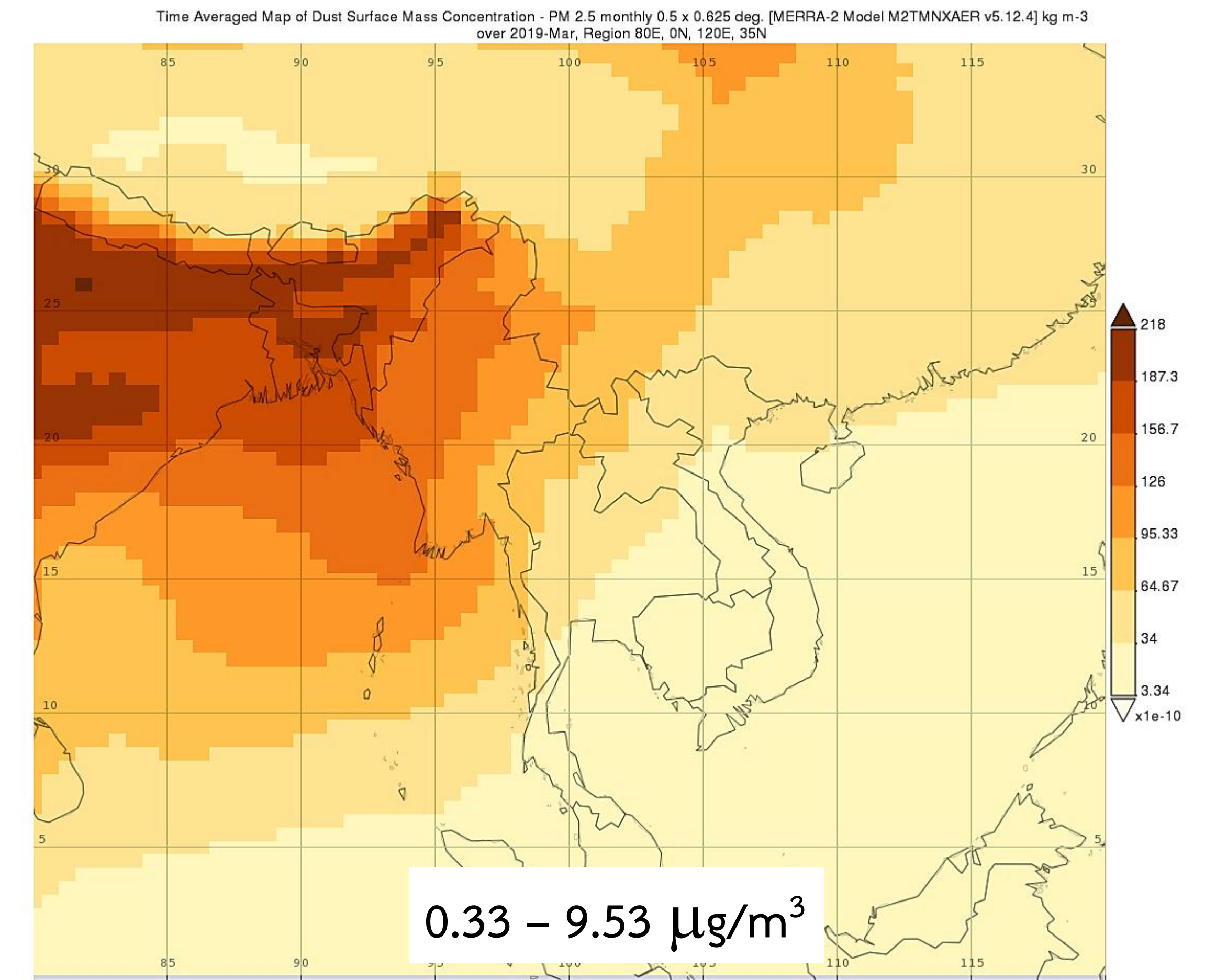
monthly 0.5 x 0.625 deg. [MERRA-2 Model M2TMNXAER v5.12.4] kg m^{-3}



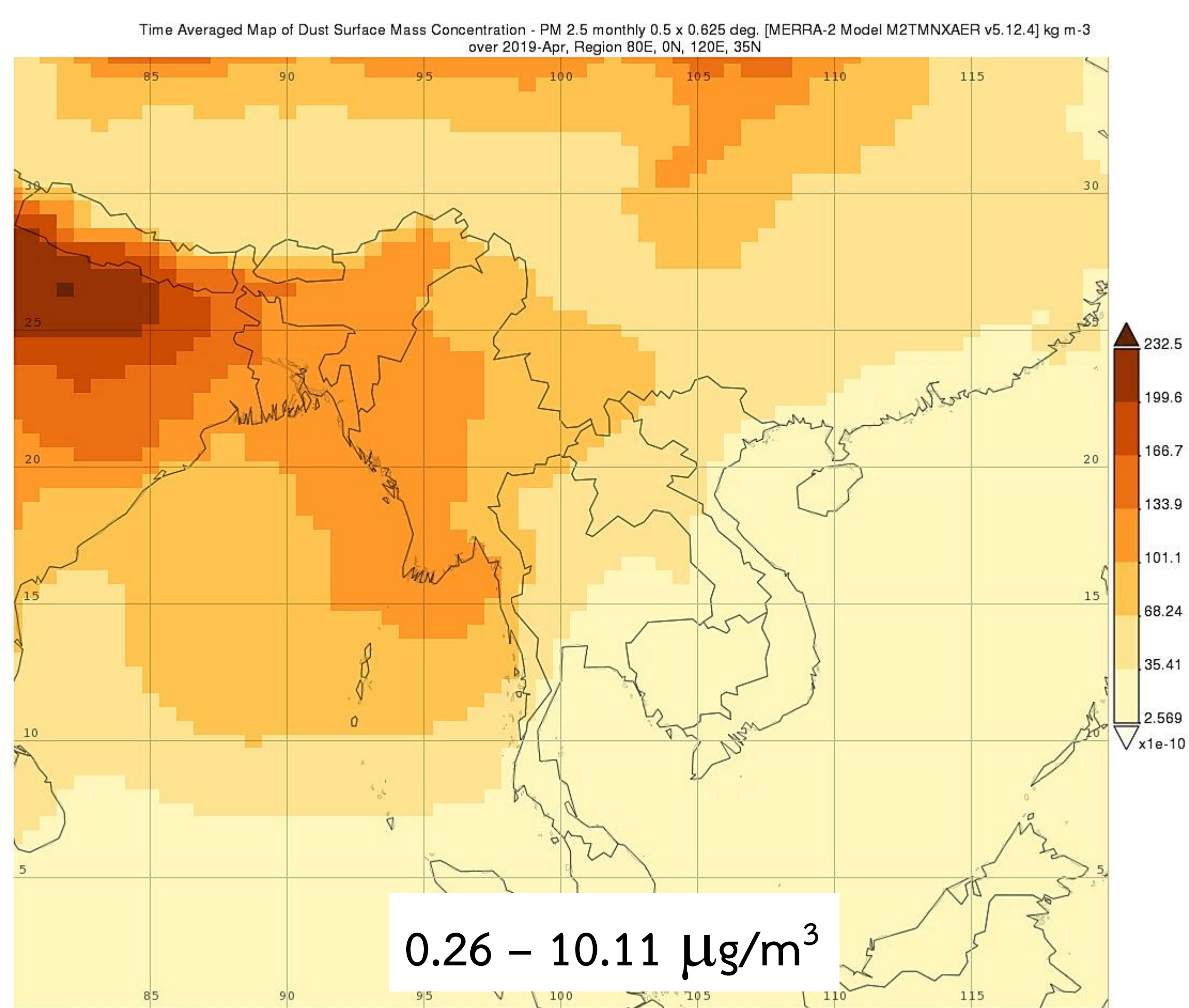
Jan 19



Feb 19



Mar 19



Apr 19