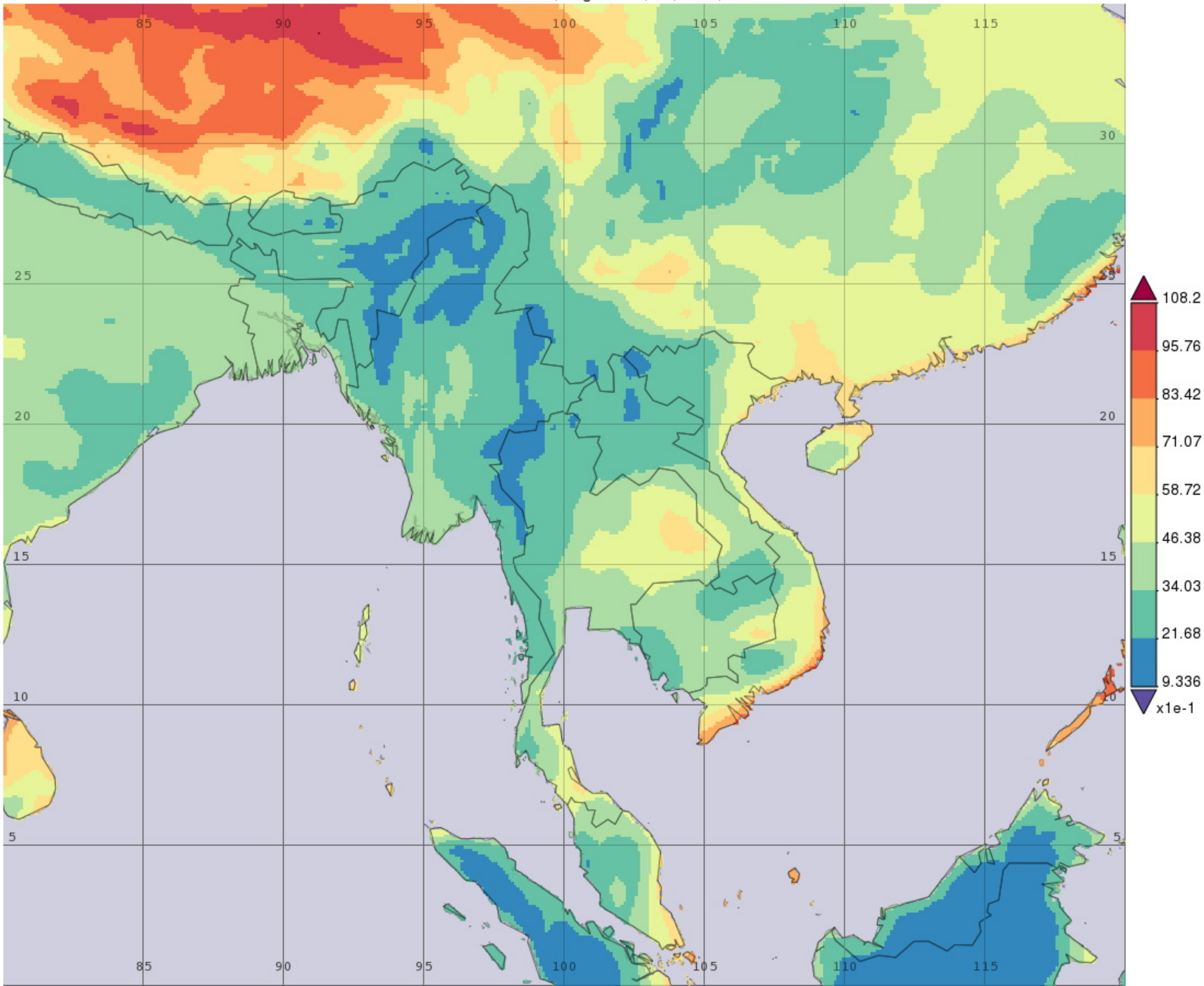
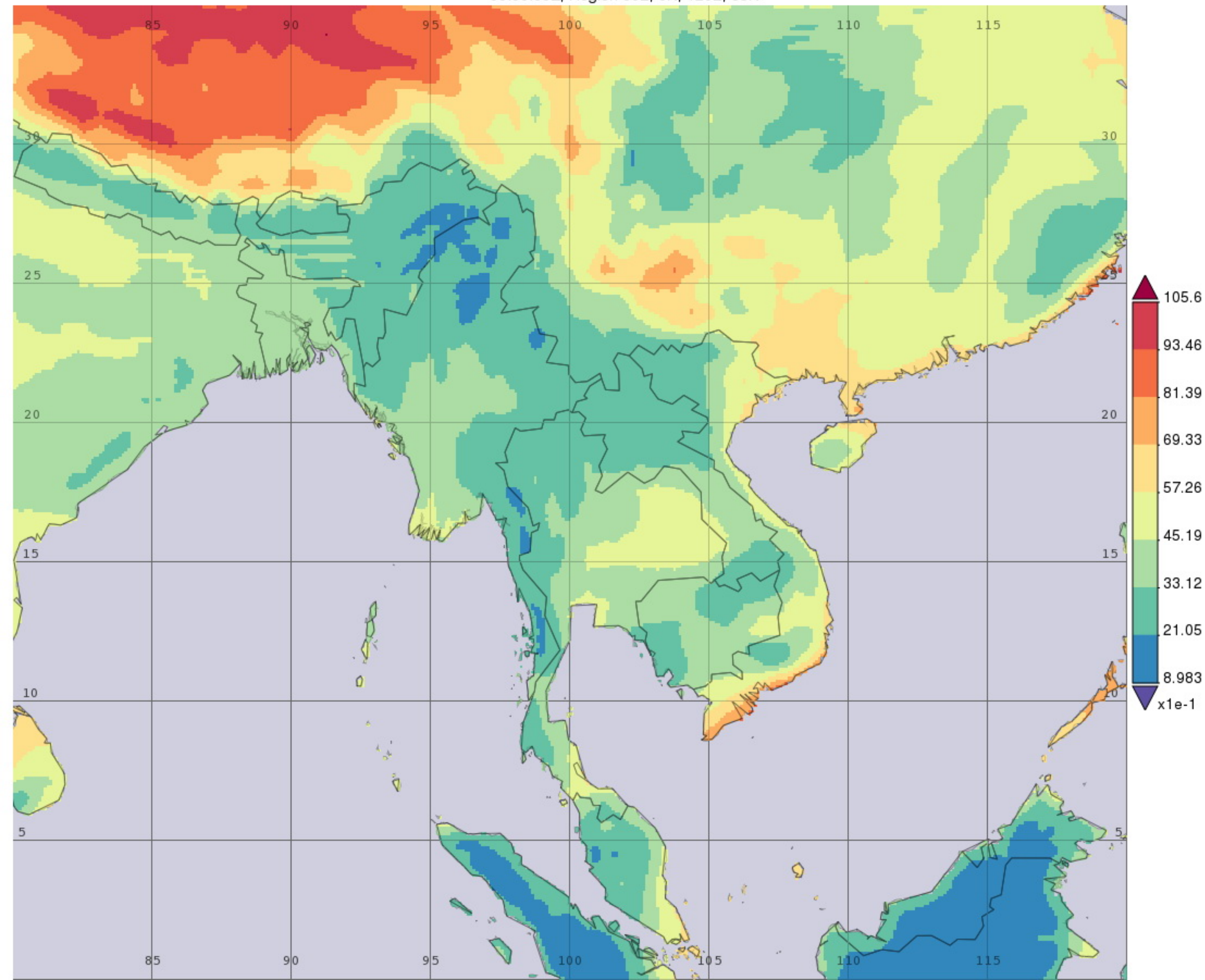


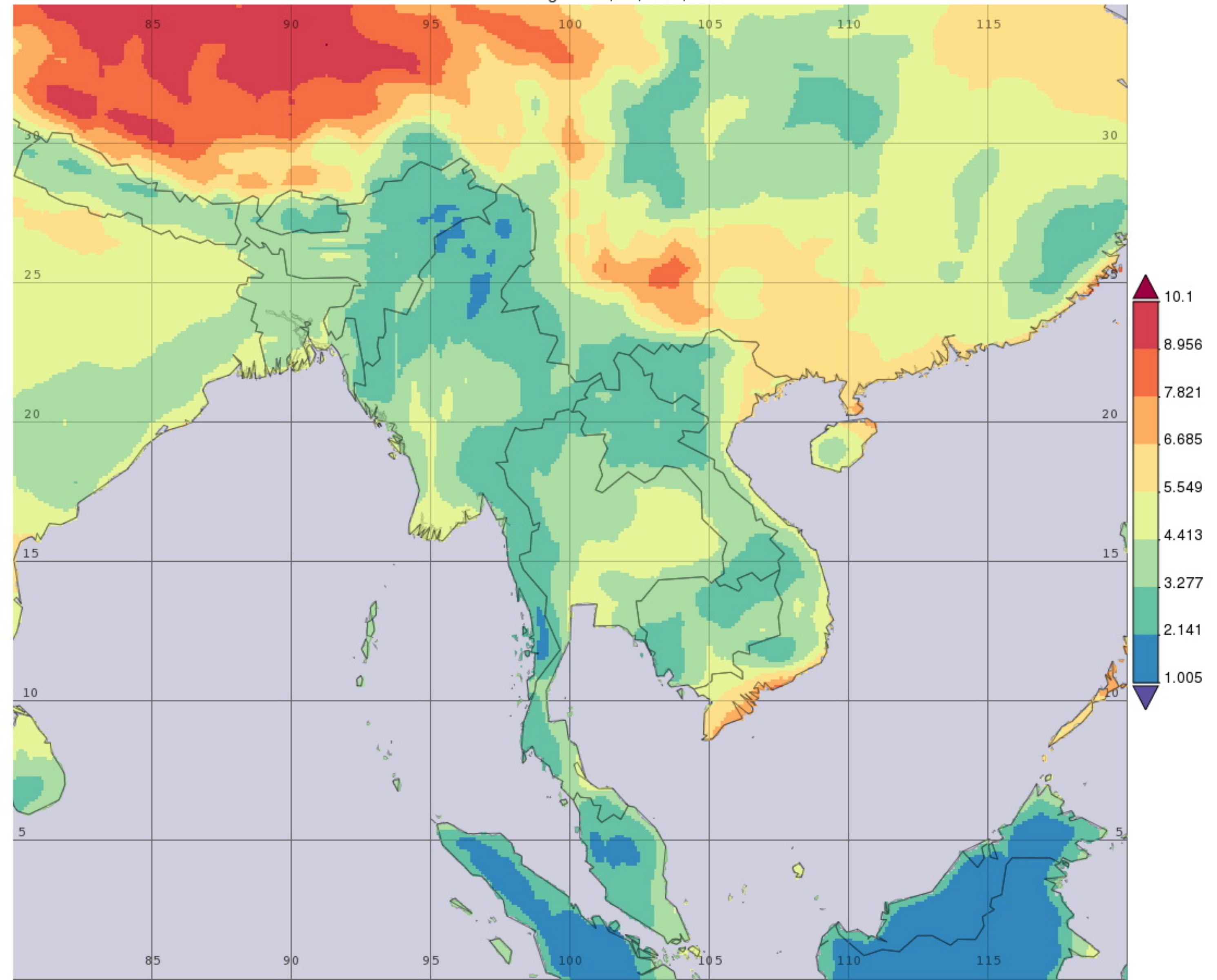
January months (1982 - 2010-02-01 00:00:00Z)  
Average Near surface wind speed monthly 0.1 deg. [FLDAS Model FLDAS\_NOAH01\_C\_GL\_M v001] m s-1 for January months 1982-Jan - 2010-02-01  
00:00:00Z, Region 80E, 0N, 120E, 35N



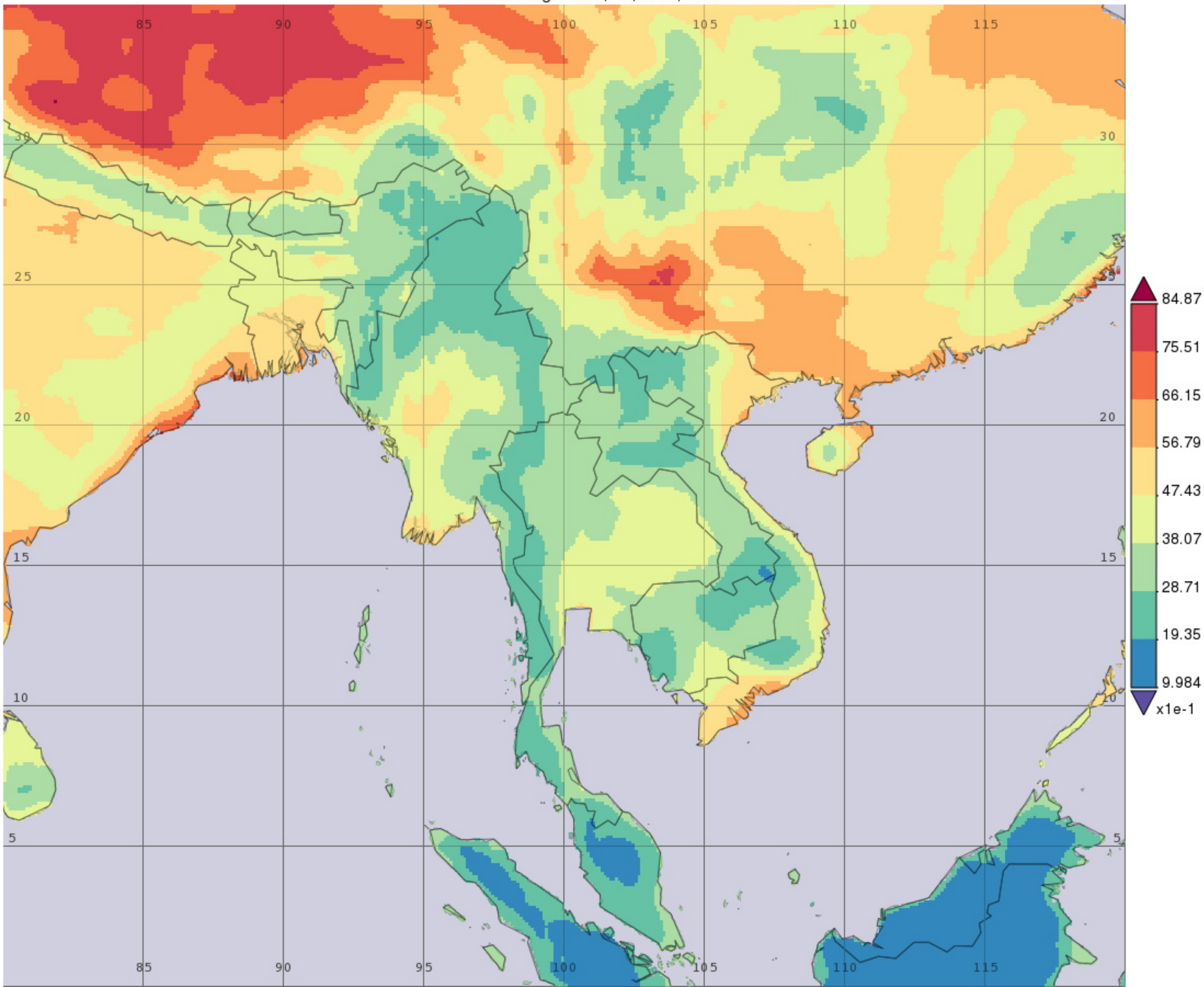
February months (1982 - 2010-03-01 00:00:00Z)  
Average Near surface wind speed monthly 0.1 deg. [FLDAS Model FLDAS\_NOAH01\_C\_GL\_M v001] m s-1 for February months 1982-Feb - 2010-03-01  
00:00:00Z, Region 80E, 0N, 120E, 35N



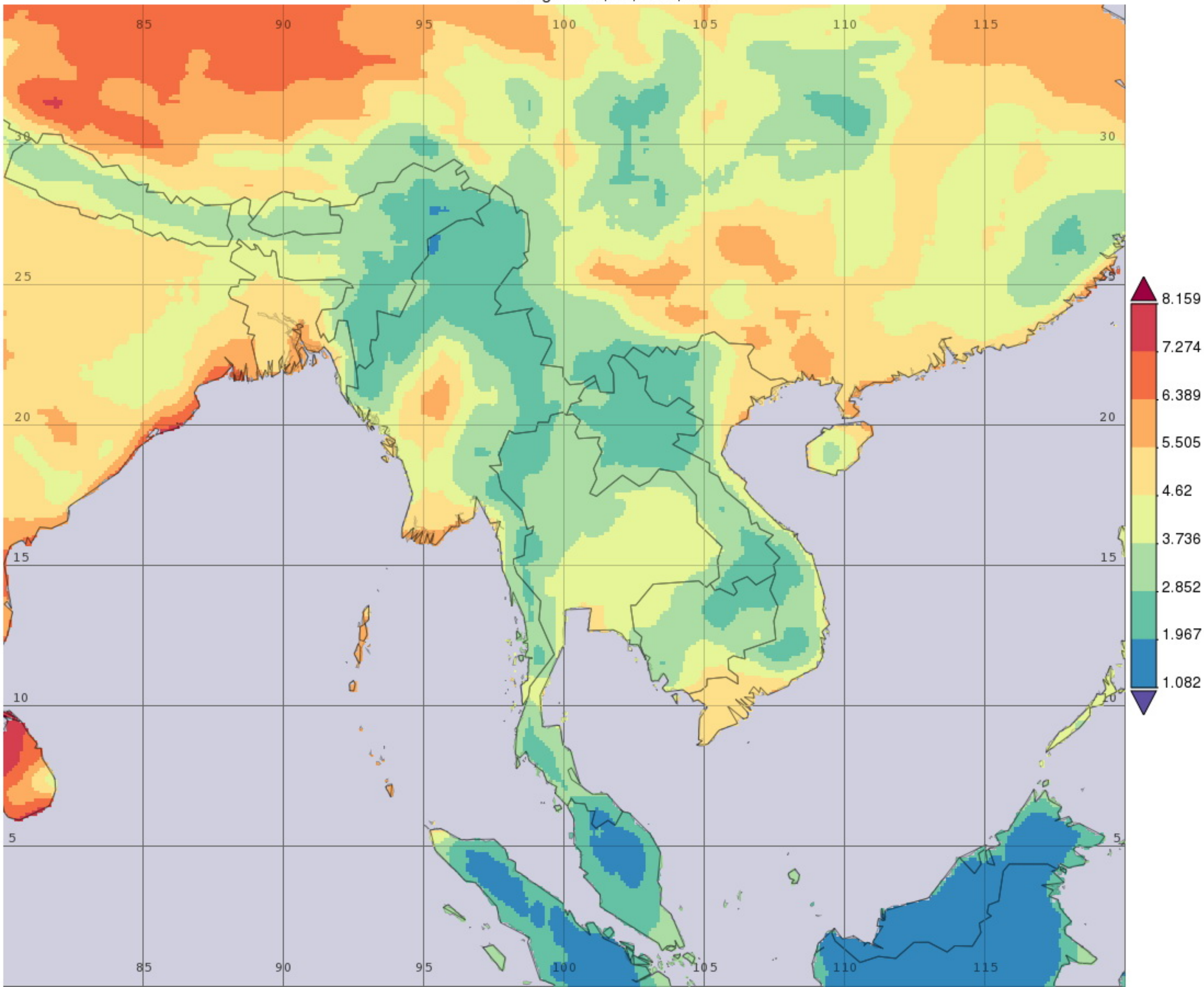
March months (1982 - 2010-04-01 00:00:00Z)  
Average Near surface wind speed monthly 0.1 deg. [FLDAS Model FLDAS\_NOAH01\_C\_GL\_M v001] m s-1 for March months 1982-Mar - 2010-04-01 00:00:00Z,  
Region 80E, 0N, 120E, 35N



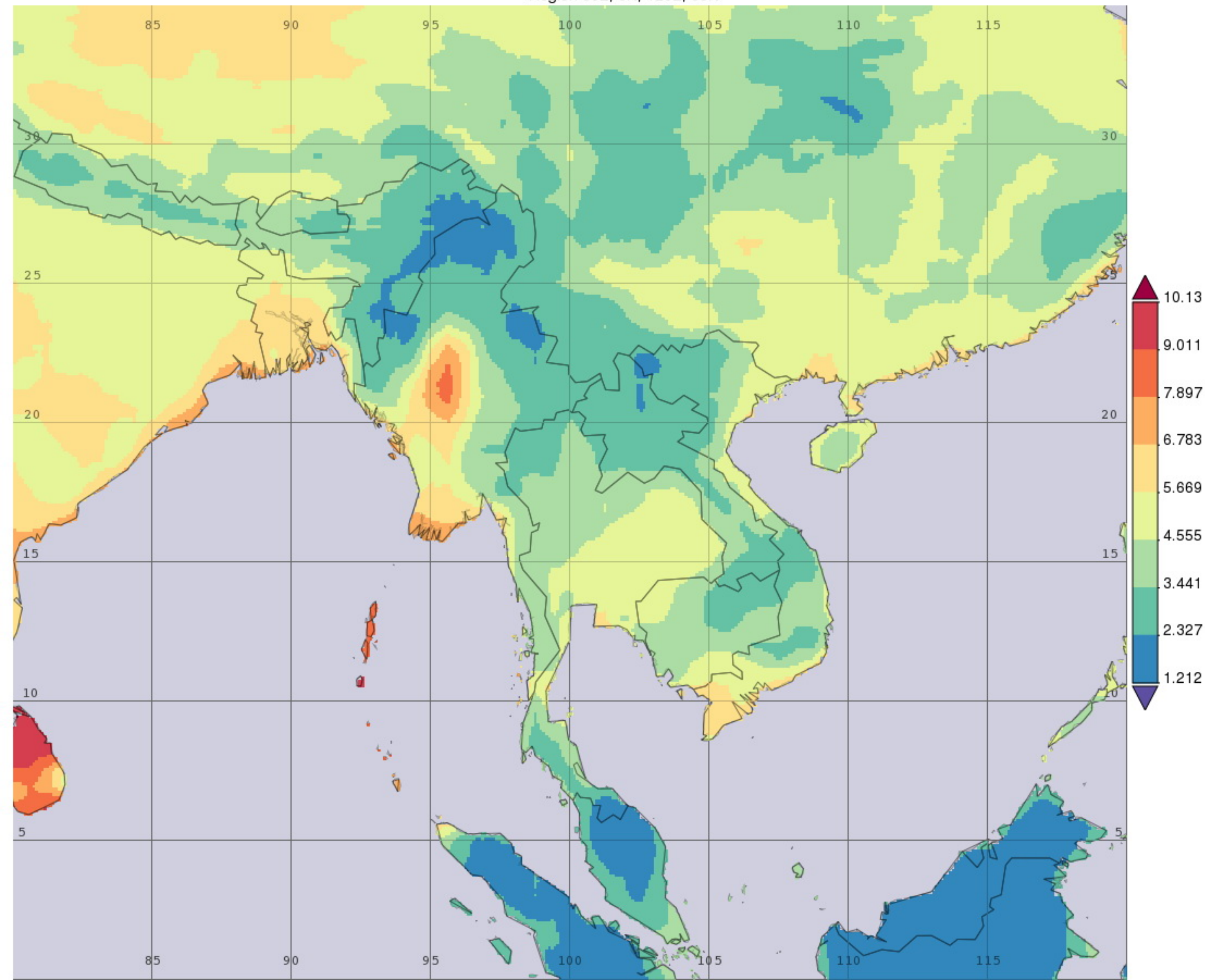
April months (1982 - 2010-05-01 00:00:00Z)  
Average Near surface wind speed monthly 0.1 deg. [FLDAS Model FLDAS\_NOAH01\_C\_GL\_M v001] m s-1 for April months 1982-Apr - 2010-05-01 00:00:00Z,  
Region 80E, 0N, 120E, 35N



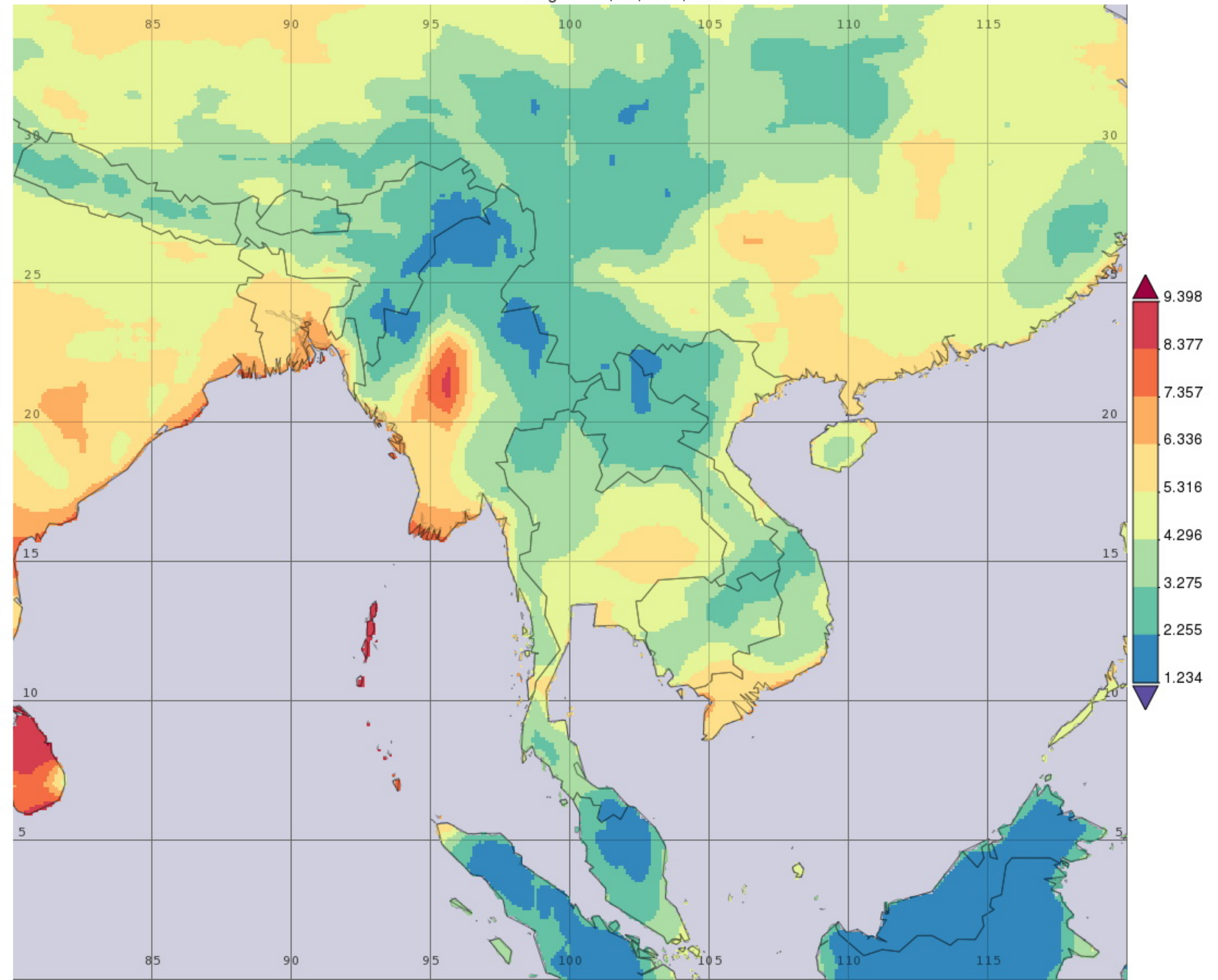
May months (1982 - 2010-06-01 00:00:00Z)  
Average Near surface wind speed monthly 0.1 deg. [FLDAS Model FLDAS\_NOAH01\_C\_GL\_M v001] m s-1 for May months 1982-May - 2010-06-01 00:00:00Z,  
Region 80E, 0N, 120E, 35N



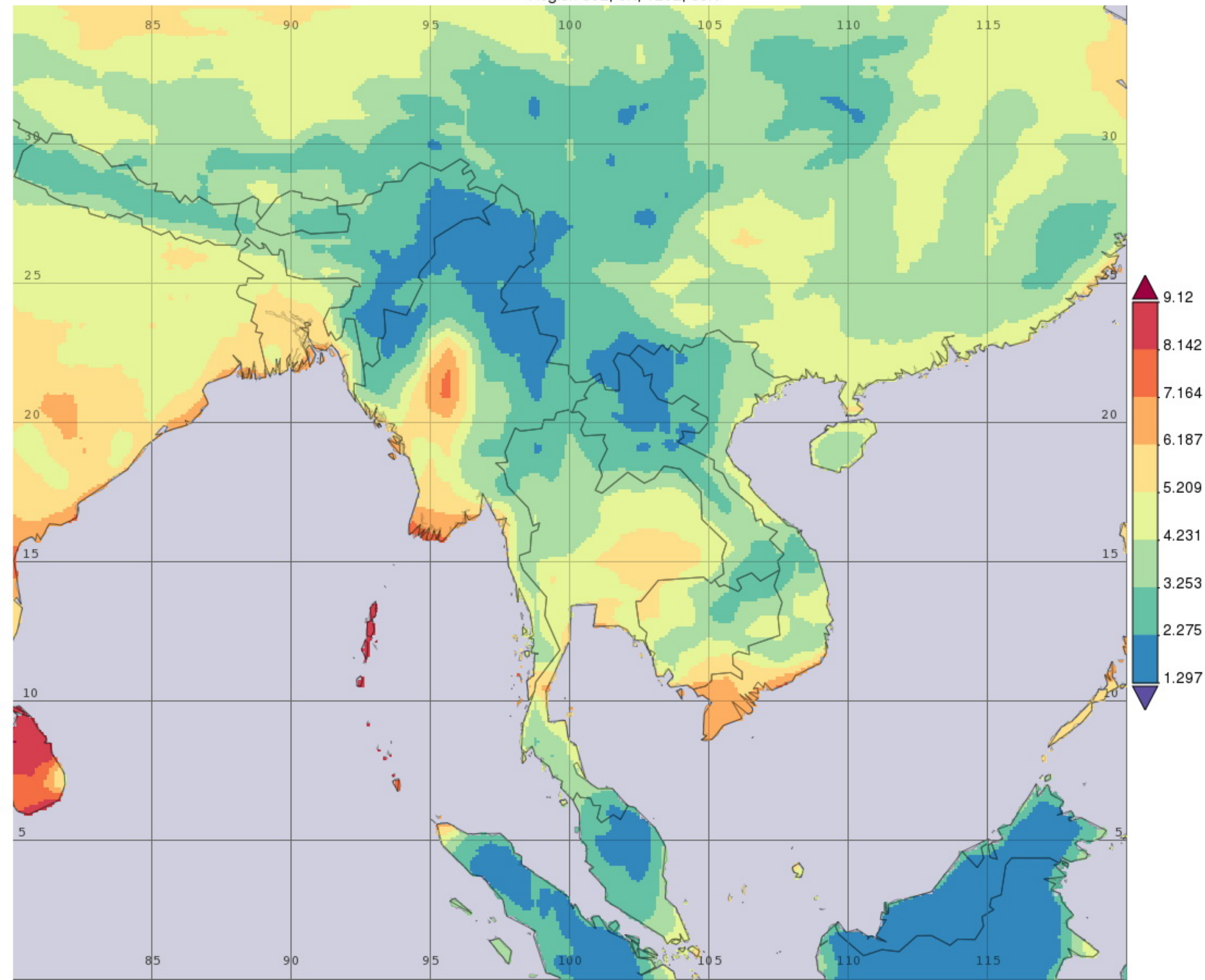
June months (1982 - 2010-07-01 00:00:00Z)  
Average Near surface wind speed monthly 0.1 deg. [FLDAS Model FLDAS\_NOAH01\_C\_GL\_M v001] m s-1 for June months 1982-Jun - 2010-07-01 00:00:00Z,  
Region 80E, 0N, 120E, 35N



July months (1982 - 2010-08-01 00:00:00Z)  
Average Near surface wind speed monthly 0.1 deg. [FLDAS Model FLDAS\_NOAH01\_C\_GL\_M v001] m s-1 for July months 1982-Jul - 2010-08-01 00:00:00Z,  
Region 80E, 0N, 120E, 35N

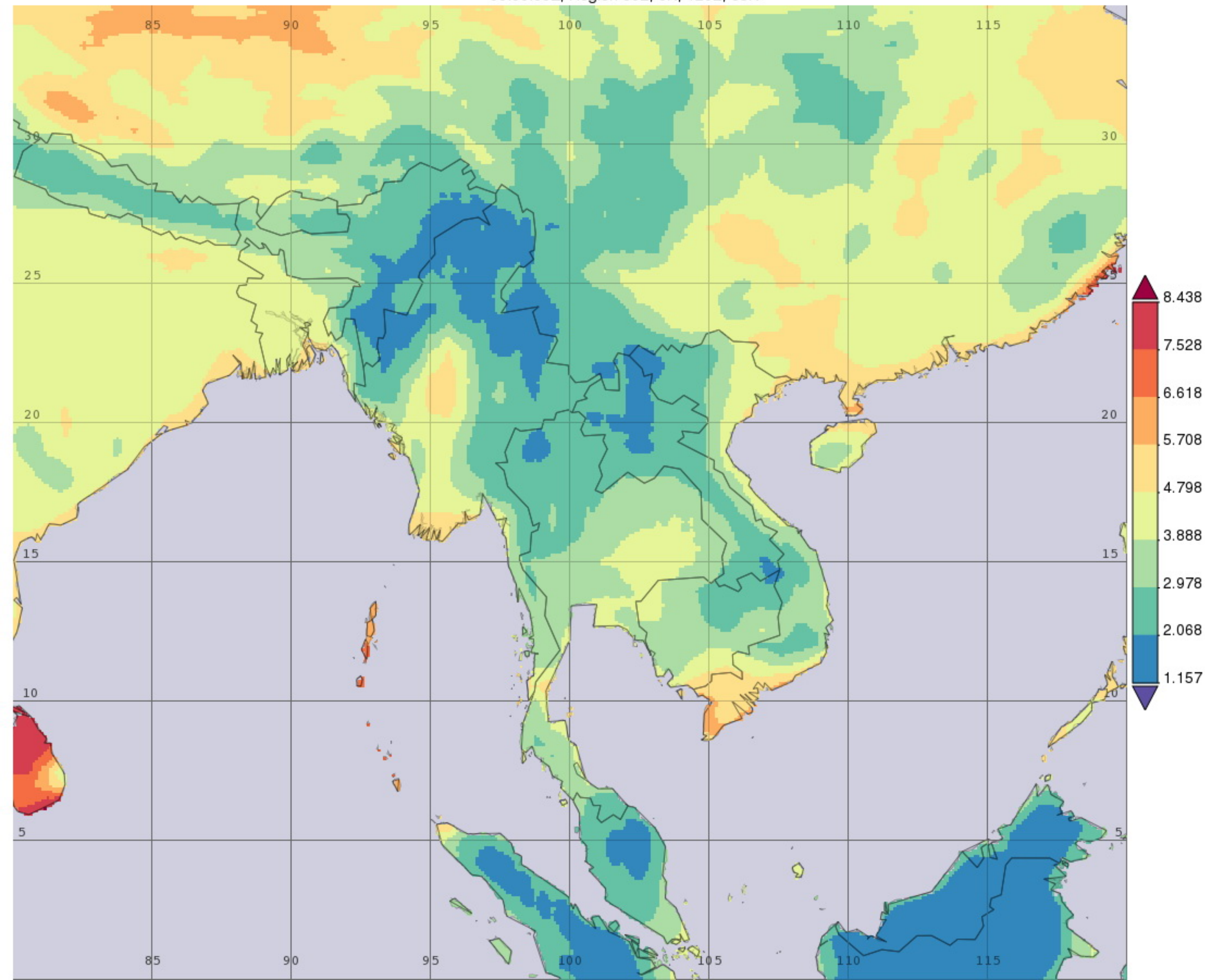


August months (1982 - 2010-09-01 00:00:00Z)  
Average Near surface wind speed monthly 0.1 deg. [FLDAS Model FLDAS\_NOAH01\_C\_GL\_M v001] m s-1 for August months 1982-Aug - 2010-09-01 00:00:00Z,  
Region 80E, 0N, 120E, 35N

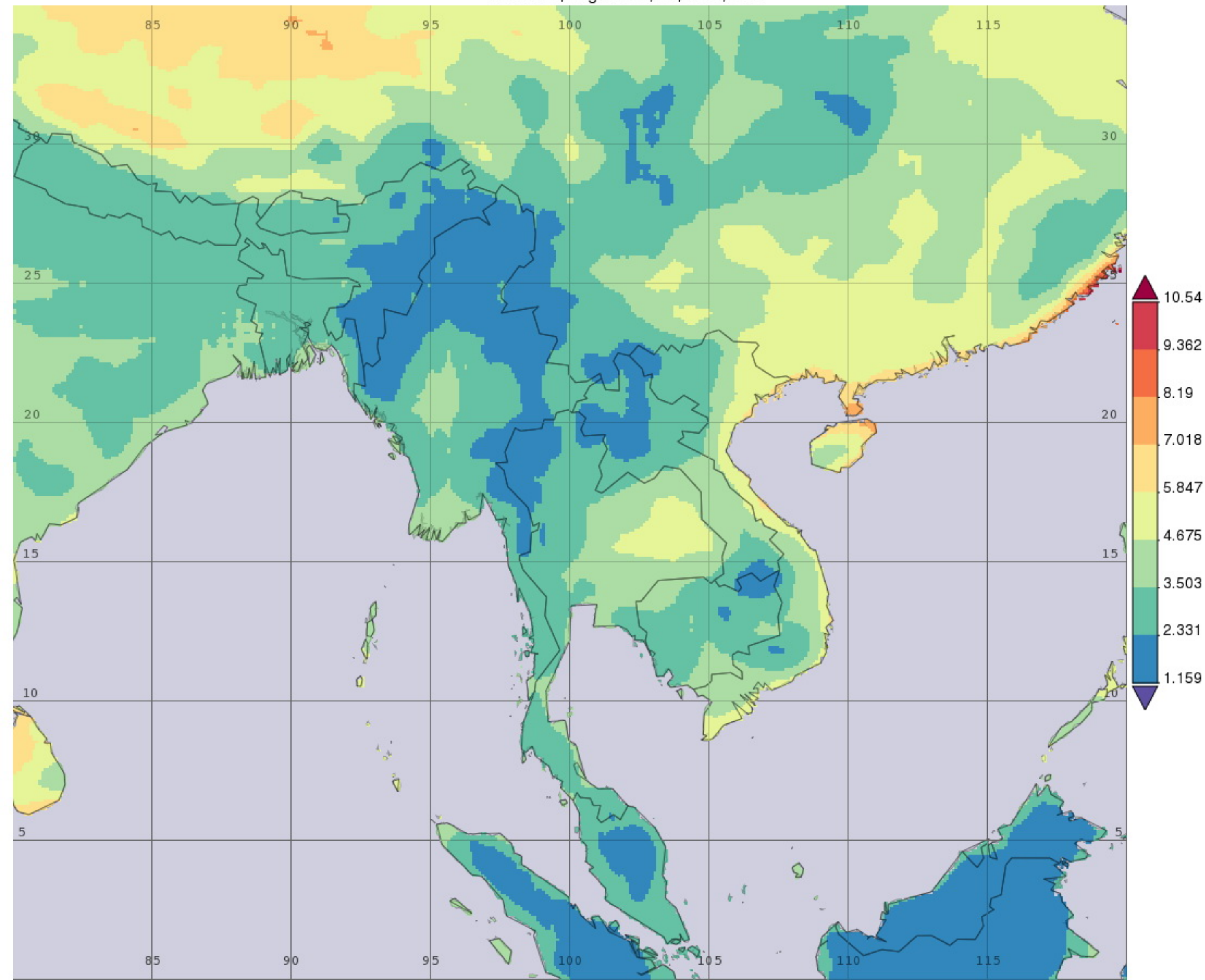




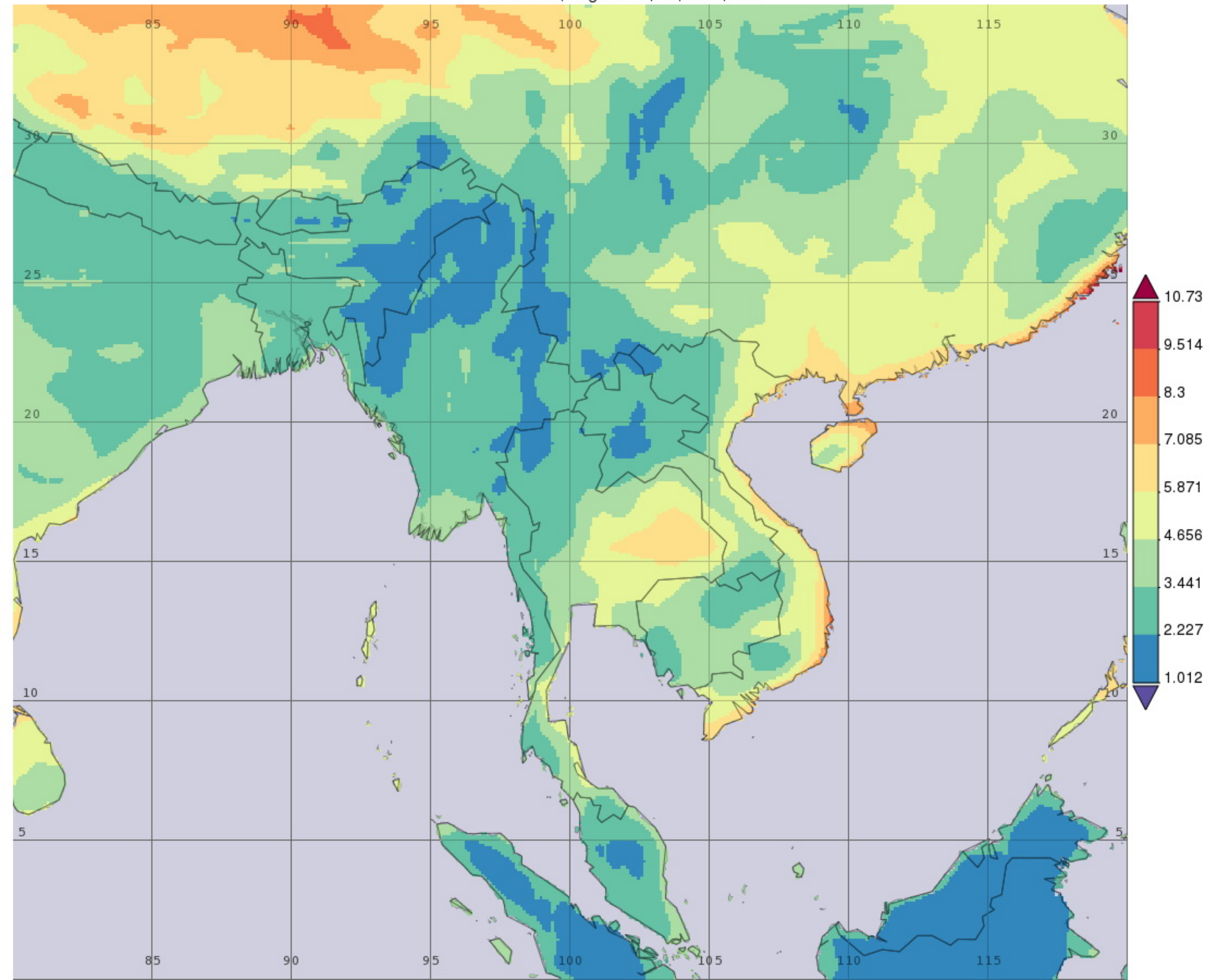
September months (1982 - 2010-10-01 00:00:00Z)  
Average Near surface wind speed monthly 0.1 deg. [FLDAS Model FLDAS\_NOAH01\_C\_GL\_M v001] m s-1 for September months 1982-Sep - 2010-10-01  
00:00:00Z, Region 80E, 0N, 120E, 35N



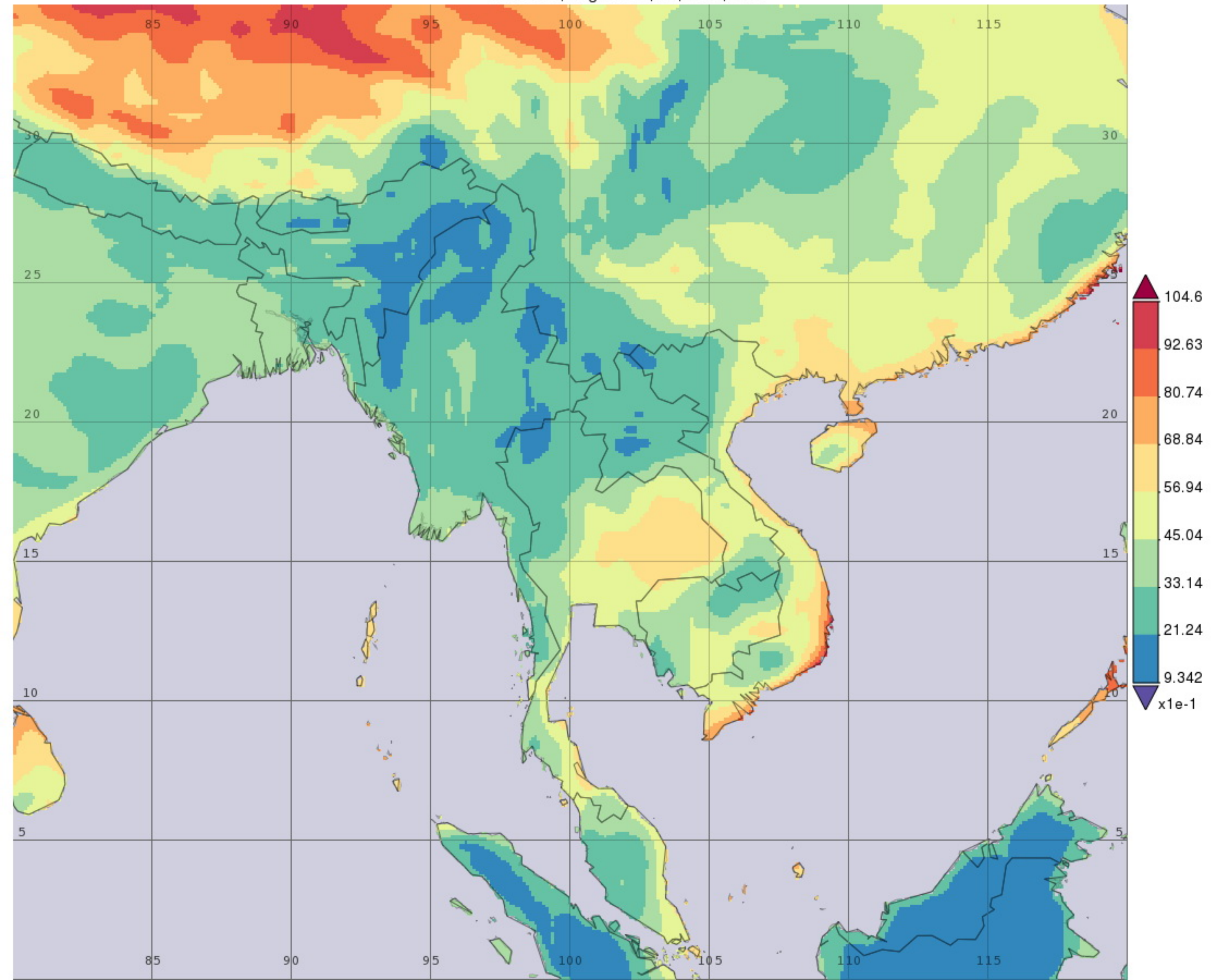
October months (1982 - 2010-11-01 00:00:00Z)  
Average Near surface wind speed monthly 0.1 deg. [FLDAS Model FLDAS\_NOAH01\_C\_GL\_M v001] m s-1 for October months 1982-Oct - 2010-11-01  
00:00:00Z, Region 80E, 0N, 120E, 35N



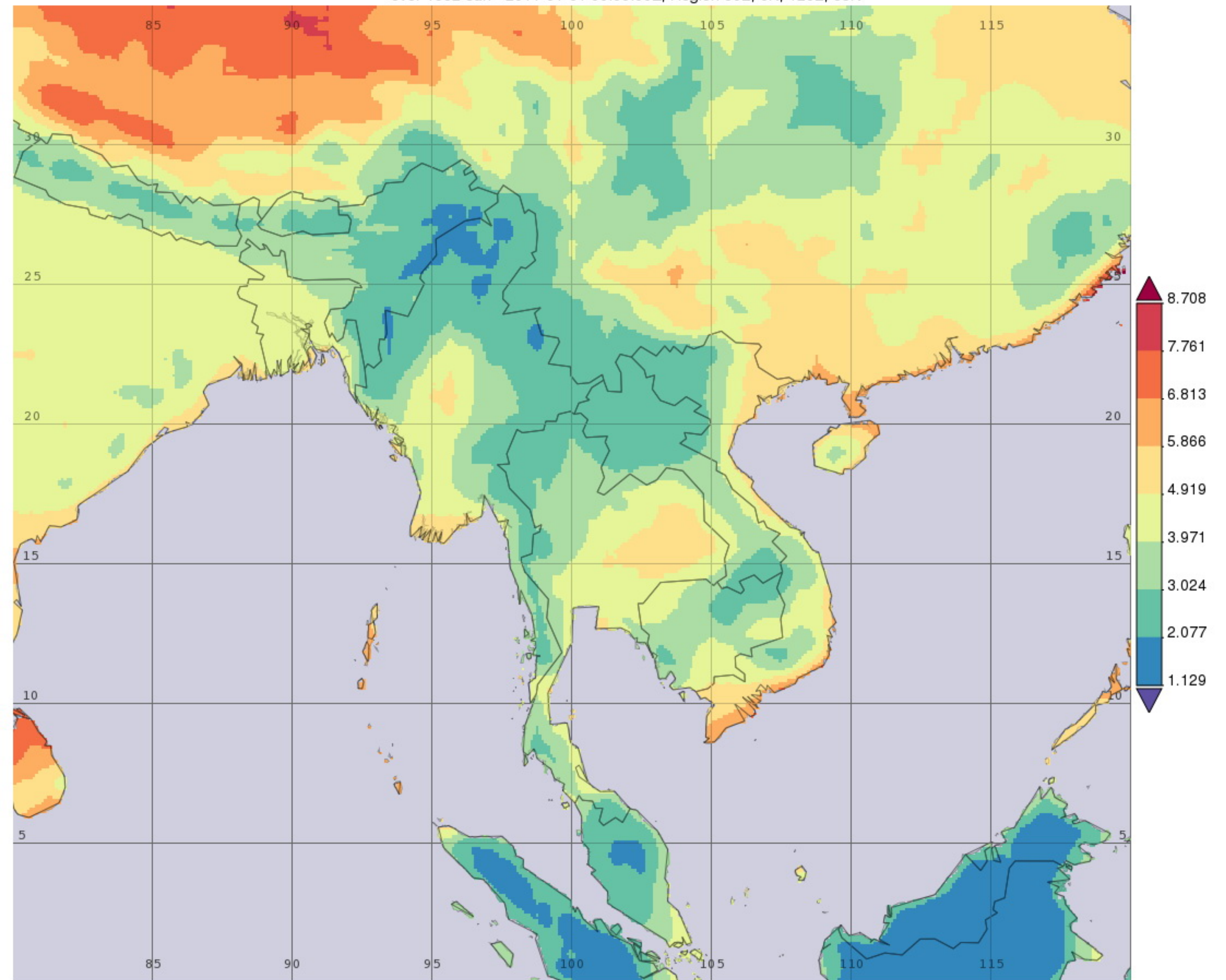
November months (1982 - 2010-12-01 00:00:00Z)  
Average Near surface wind speed monthly 0.1 deg. [FLDAS Model FLDAS\_NOAH01\_C\_GL\_M v001] m s-1 for November months 1982-Nov - 2010-12-01  
00:00:00Z, Region 80E, 0N, 120E, 35N



December months (1982 - 2011-01-01 00:00:00Z)  
Average Near surface wind speed monthly 0.1 deg. [FLDAS Model FLDAS\_NOAH01\_C\_GL\_M v001] m s-1 for December months 1982-Dec - 2011-01-01  
00:00:00Z, Region 80E, 0N, 120E, 35N



Time Averaged Map of Near surface wind speed monthly 0.1 deg. [FLDAS Model FLDAS\_NOAH01\_C\_GL\_M v001] m s-1 over 1982-Jan - 2011-01-01 00:00:00Z, Region 80E, 0N, 120E, 35N



- Selected date range was 1981-Jan - 2010-Dec. Title reflects the date range of the granules that went into making this result.