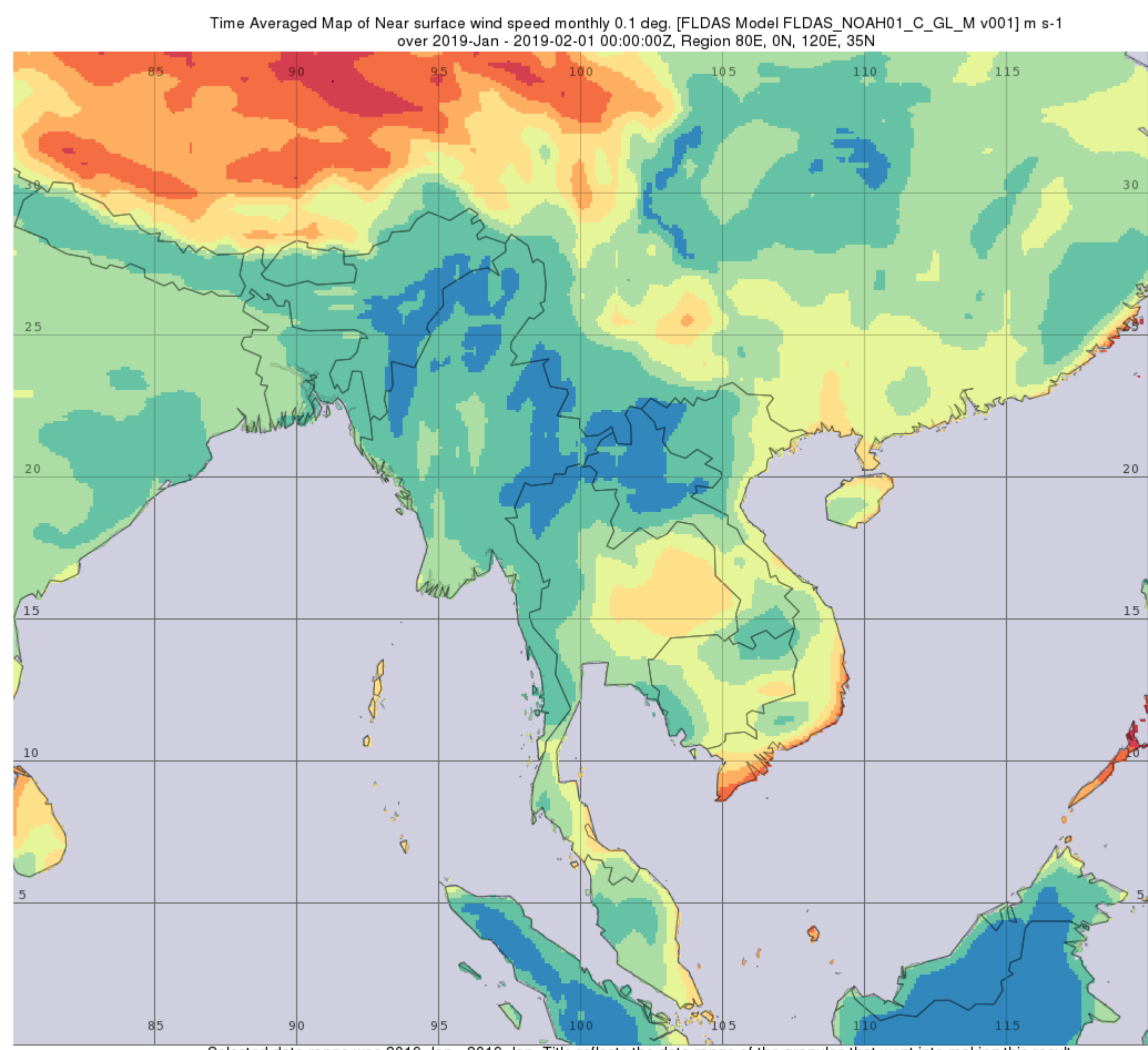


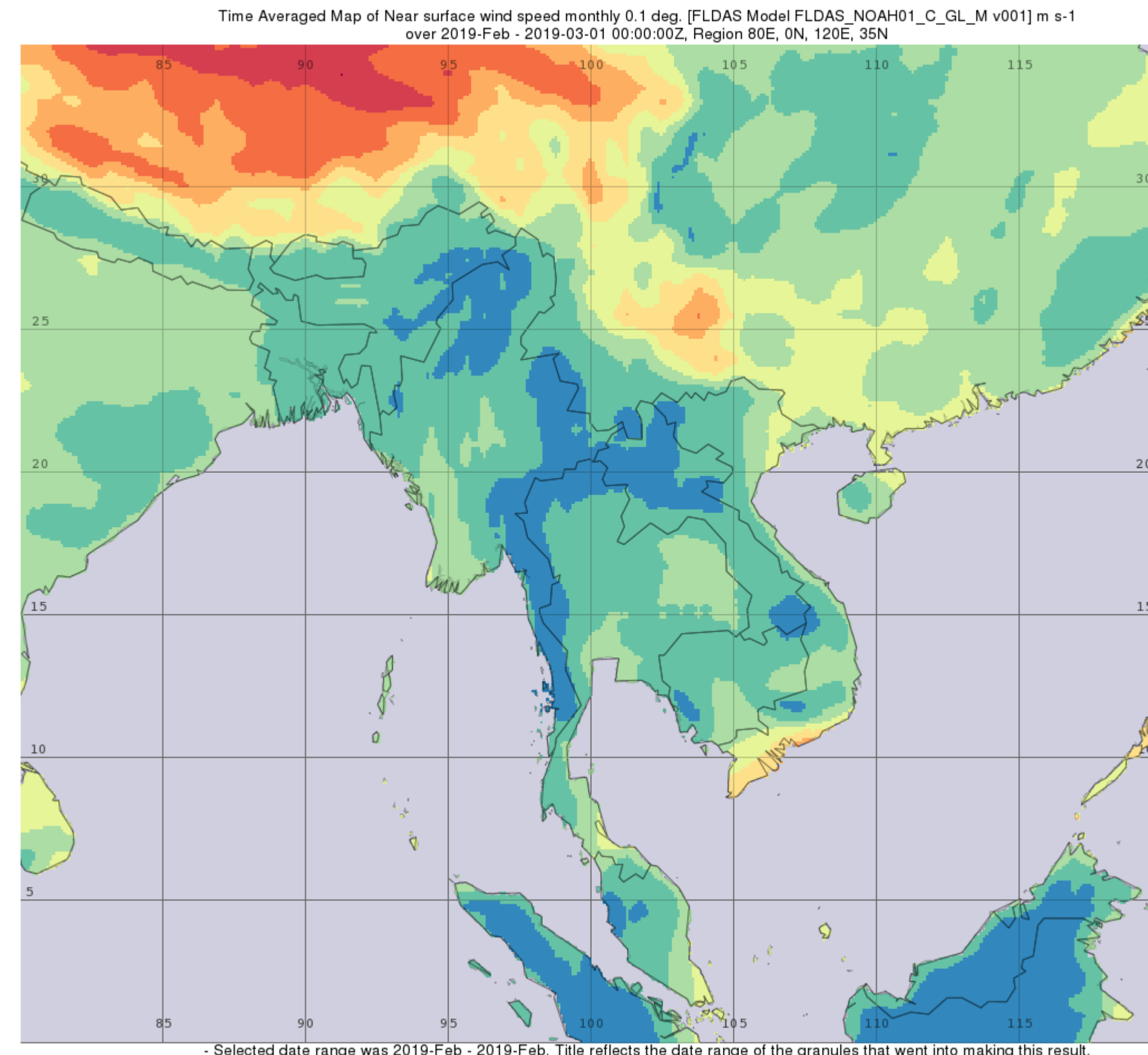


Wind 2019

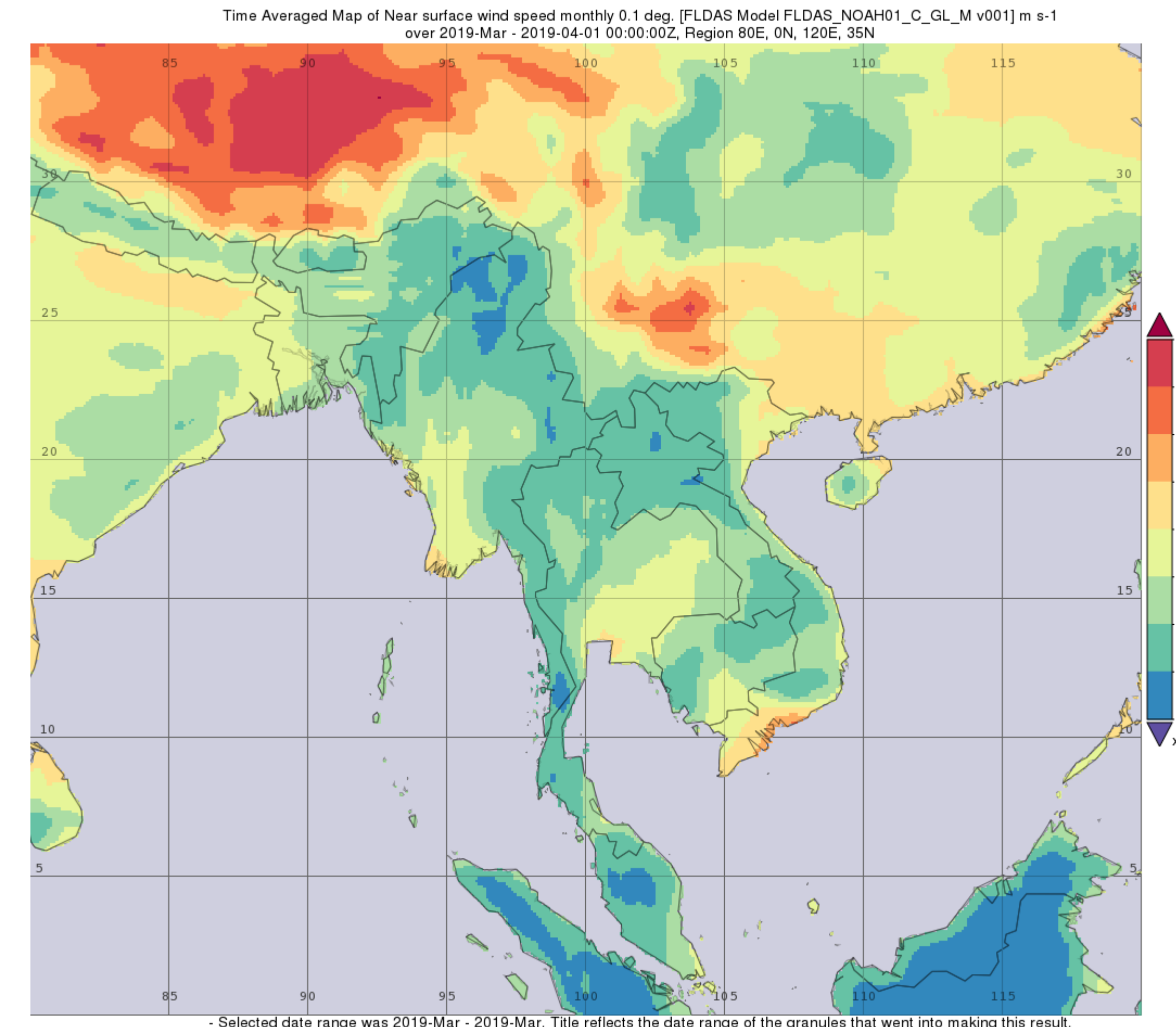
Time Averaged Map of Near surface wind speed
monthly 0.1 deg. [FLDAS Model FLDAS_NOAH01_C_GL_M v001] m s⁻¹



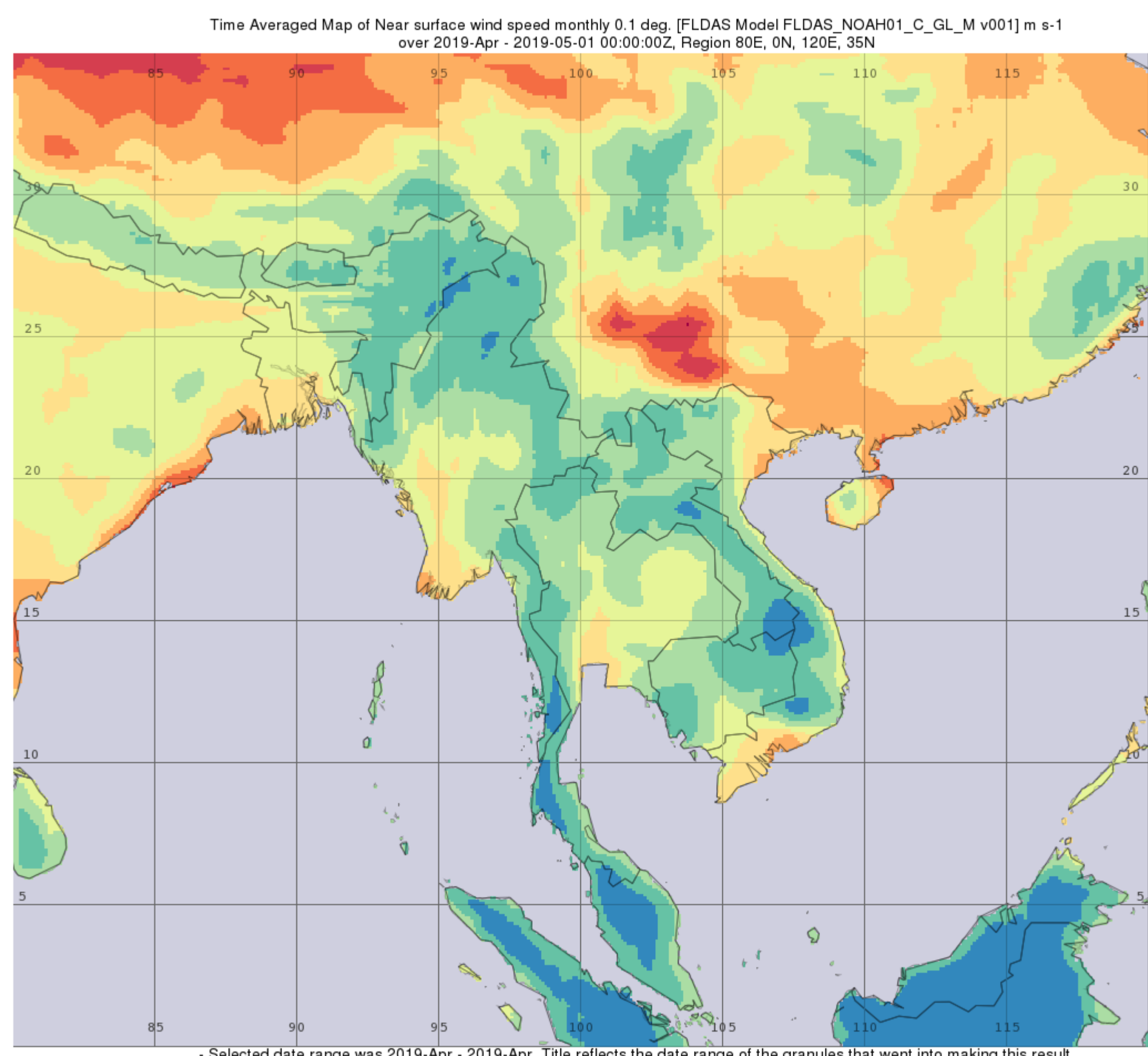
Jan



Feb



Mar



Apr

May

Jun

Jul

Aug

Sep

Oct

Nov

Dec